

SOUTH ELEVATION

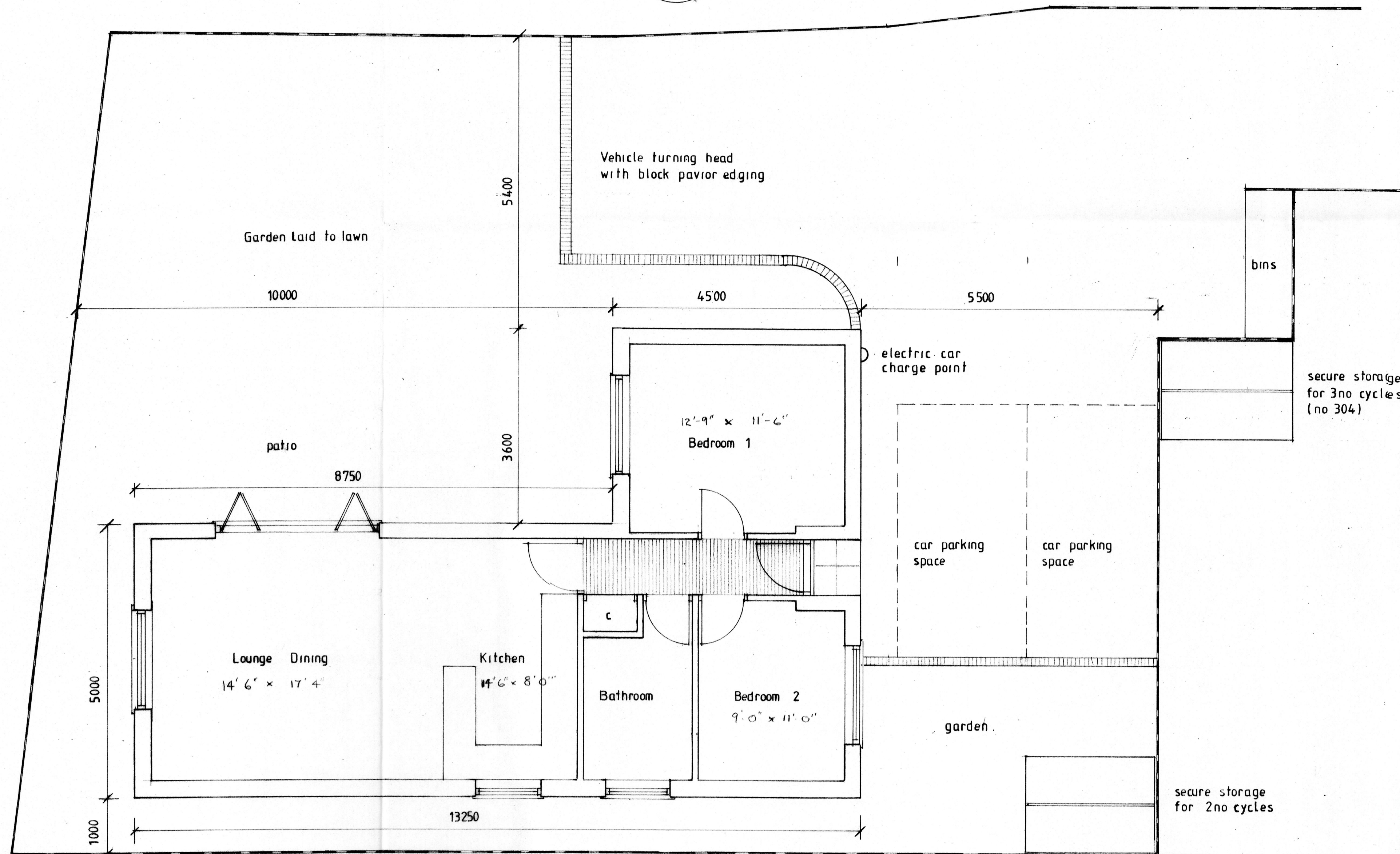
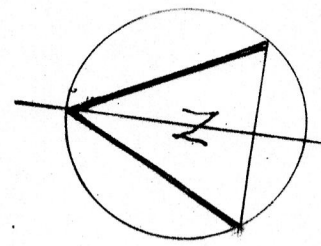
EAST ELEVATION

NORTH ELEVATION

WEST ELEVATION

1 0 1 2 3 4 5 6 7 8 9 metres

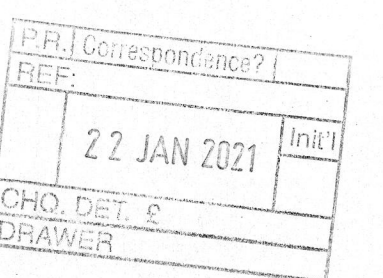
Scale 1:100



GROUND FLOOR PLAN.

1 0 1 2 3 4 5 6 7 metres

Scale 1:50



PROPOSED DWELLING

PLANS AND ELEVATIONS

LAND TO REAR OF
304 MINSTER ROAD
MINSTER
ISLE OF SHEPPEY

Mrs.D.Scurfield

MICHAEL GITTINGS ASSOCIATES
CHARTERED ARCHITECTS
14 VALE ROAD LOOSE
MAIDSTONE 01622 747175

Scale 1:50 1:100

December 2020

2477 / 4 / -